



US ARMY Corps  
Of Engineers®  
Little Rock District

# JOINT PUBLIC NOTICE

*CORPS OF ENGINEERS – STATE OF MISSOURI*

**Application Number: SWL 2009-00185-2**

**Date: January 27, 2014**

**Comments Due: February 18, 2014**

---

**TO WHOM IT MAY CONCERN: Comments are invited on the work described below. Please see the Public Involvement section for details on submitting comments.**

Point of Contact. If additional information is desired, please contact the project manager, Mr. Louis Clarke, telephone number: (870) 886-3610, mailing address: Little Rock District Corps of Engineers, Walnut Ridge Regulatory Field Office, PO Box 865, Walnut Ridge, Arkansas 72476-0865; email address: Louis.E.Clarke@usace.army.mil.

Project Information. Pursuant to Section 404 of the Clean Water Act (33 U.S. Code 1344), notice is hereby given that

**Mr. Edward L. Baker  
Route 1, Box 34E  
Ellsinore, Missouri 63937**

has requested authorization for the placement of dredged and fill material in waters of the United States associated with constructing a 56-foot-tall dam to create a 50-acre lake, to be known as Ed Baker lake #2. The proposed lake would impact approximately 2,733 linear feet of stream. The construction of the proposed dam would impact 324 linear feet of stream from the placement of 288 cubic yards of material below the ordinary high water mark and 2,409 linear feet of streambed due to inundation. The proposed project is located in an unnamed tributary to North Prong Beaverdam Creek, in the NW ¼ of section 14, T. 25 N., R. 3 E., east of Grandin, Carter County, Missouri.

The basic purpose of the project is to provide water for irrigation of adjacent agricultural fields, livestock and wildlife watering, and waterfowl hunting. The overall purpose of the project is to construct a 50-acre lake, which would be used for recreational activities and as an aesthetic feature, in addition to its use as a supply of water. The construction of the lake is a water dependent activity.

This proposed 50-acre lake is west of the previously authorized 100-acre lake on this property which is being developed into a hunting lodge.

The applicant proposes to provide permittee-responsible, on-site, in-kind mitigation. The dam includes a minimum flow design that would mimic natural hydrology when the lake level is within one foot of the full pool elevation.

The location and general plan for the proposed work are shown on the enclosed sheets.

Water Quality Certification. By copy of this public notice, the applicant is requesting certification from the Missouri Department of Natural Resources that the operation of the proposed facility will apparently not violate the existing water quality criteria of the State of Missouri. The Commission hereby gives notice of its intent to certify this construction. A Corps of Engineers permit will not be issued until such certification has been granted. Commenters are requested to furnish a copy of their comments to the Missouri Department of Natural Resources.

Cultural Resources. A Corps staff archeologist will review topographic maps, the National Register of Historic Places, and other data on reported sites in the area. The District Engineer invites responses to this public notice from Native American Nations or tribal governments; Federal, State, and local agencies; historical and archeological societies; and other parties likely to have knowledge of or concerns with historic properties in the area. This public notice initiates consultation under Section 106 of the National Historic Preservation Act with any Tribe that has information or concerns with historic properties in the proposed permit area.

Endangered Species. Our preliminary determination is that the proposed activity will not affect listed Endangered Species or their critical habitat. A copy of this notice is being furnished to the U.S. Fish and Wildlife Service and appropriate state agencies and constitutes a request to those agencies for information on whether any listed or proposed-to-be-listed endangered or threatened species may be present in the area which would be affected by the proposed activity.

Flood Plain. We are providing copies of this notice to appropriate flood plain officials in accordance with 44 CFR Part 60 (Flood Plain Management Regulations Criteria for Land Management and Use) and Executive Order 11988 on Flood Plain Management.

Section 404(b)(1) Guidelines. The evaluation of activities to be authorized under this permit which involves the discharge of dredged or fill material will include application of guidelines promulgated by the Administrator, Environmental Protection Agency, under authority of Section 404(b) of the Clean Water Act. These guidelines are contained in 40 Code of Federal Regulations (CFR) 230.

Public Involvement. Any interested party is invited to submit to the above-listed POC written comments or objections relative to the proposed work on or before **February 18, 2014**. Substantive comments, both favorable and unfavorable, will be accepted and made a part of the record and will receive full consideration in determining whether this work would be in the public interest. The decision whether to issue a permit will be based on an evaluation of the probable impact including cumulative impacts of the proposed activity on the public interest. That decision will reflect the national concern for both protection and utilization of important resources. The benefit which reasonably may be expected to accrue from the proposal must be balanced against its reasonably foreseeable detriments. All factors which may be relevant to the proposal will be considered including the cumulative effects thereof; among those are conservation, economics, aesthetics, general environmental concerns, wetlands, historic properties, fish and wildlife values, flood hazards, flood plain values, land use, navigation, shoreline erosion and accretion, recreation, water supply and conservation, water quality, energy needs, safety, food and fiber production, mineral needs, considerations of property ownership and, in general, the needs and welfare of the people.

The Corps of Engineers is soliciting comments from the public; Federal, state, and local agencies and officials; Indian Tribes; and other interested parties in order to consider and evaluate the impacts of this proposed activity. Any comments received will be considered by the Corps of Engineers to determine whether to issue, modify, condition or deny a permit for this proposal. To make this decision, comments are used to assess impacts on endangered species, historic properties, water quality, general environmental effects, and the other public interest factors listed above. Comments are used in the preparation of an Environmental Assessment and/or an Environmental Impact Statement pursuant to the National Environmental Policy Act. Comments are also used to determine the need for a public hearing and to determine the overall public interest of the proposed activity.

Any person may request in writing within the comment period specified in this notice that a public hearing be held to consider this application. Requests for public hearings shall state, with particularity, the reasons for holding a public hearing. The District Engineer will determine if the issues raised are substantial and whether a hearing is needed for making a decision.

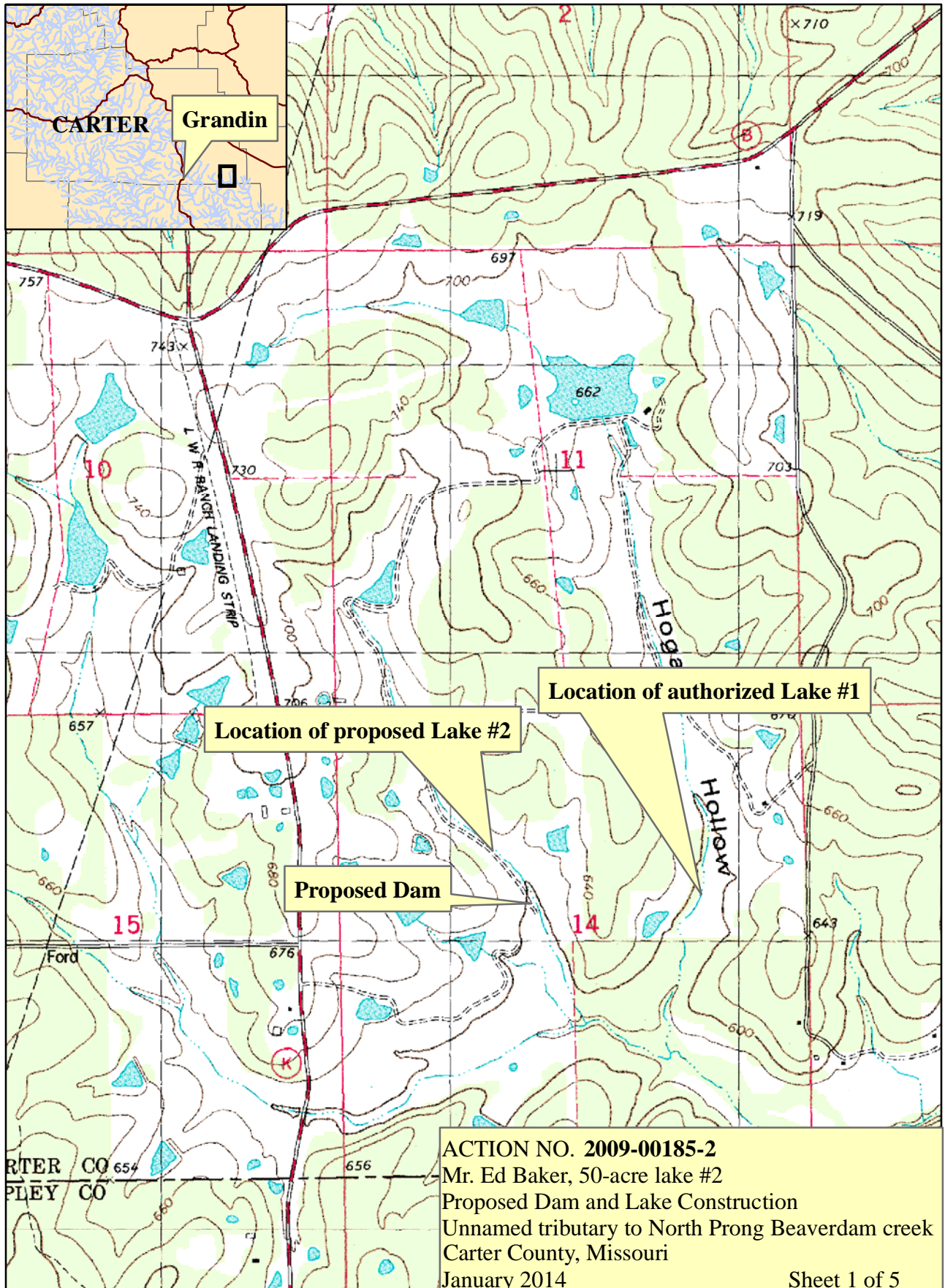
**NOTE:** The mailing list for this Public Notice is arranged by state and county(s) where the project is located, and also includes any addressees who have asked to receive copies of all public notices. Please discard notices that are not of interest to you. If you have no need for any of these notices, please advise us so that your name can be removed from the mailing list.

Enclosure

Approximate Coordinates of Project Center

Latitude: **36.81942** Longitude: **-90.70924**

UTM Zone: **15** North: **4077289** East: **704319**



CARTER

Grandin

Location of proposed Lake #2

Location of authorized Lake #1

Proposed Dam

ACTION NO. 2009-00185-2  
 Mr. Ed Baker, 50-acre lake #2  
 Proposed Dam and Lake Construction  
 Unnamed tributary to North Prong Beaverdam creek  
 Carter County, Missouri  
 January 2014

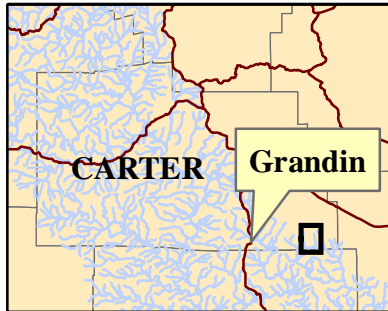
Sheet 1 of 5

4,400

Feet








**ACTION NO. 2009-00185-2**  
Mr. Ed Baker, 50-acre lake #2  
Proposed Dam and Lake Construction  
Unnamed tributary to North Prong Beaverdam creek  
Carter County, Missouri  
January 2014

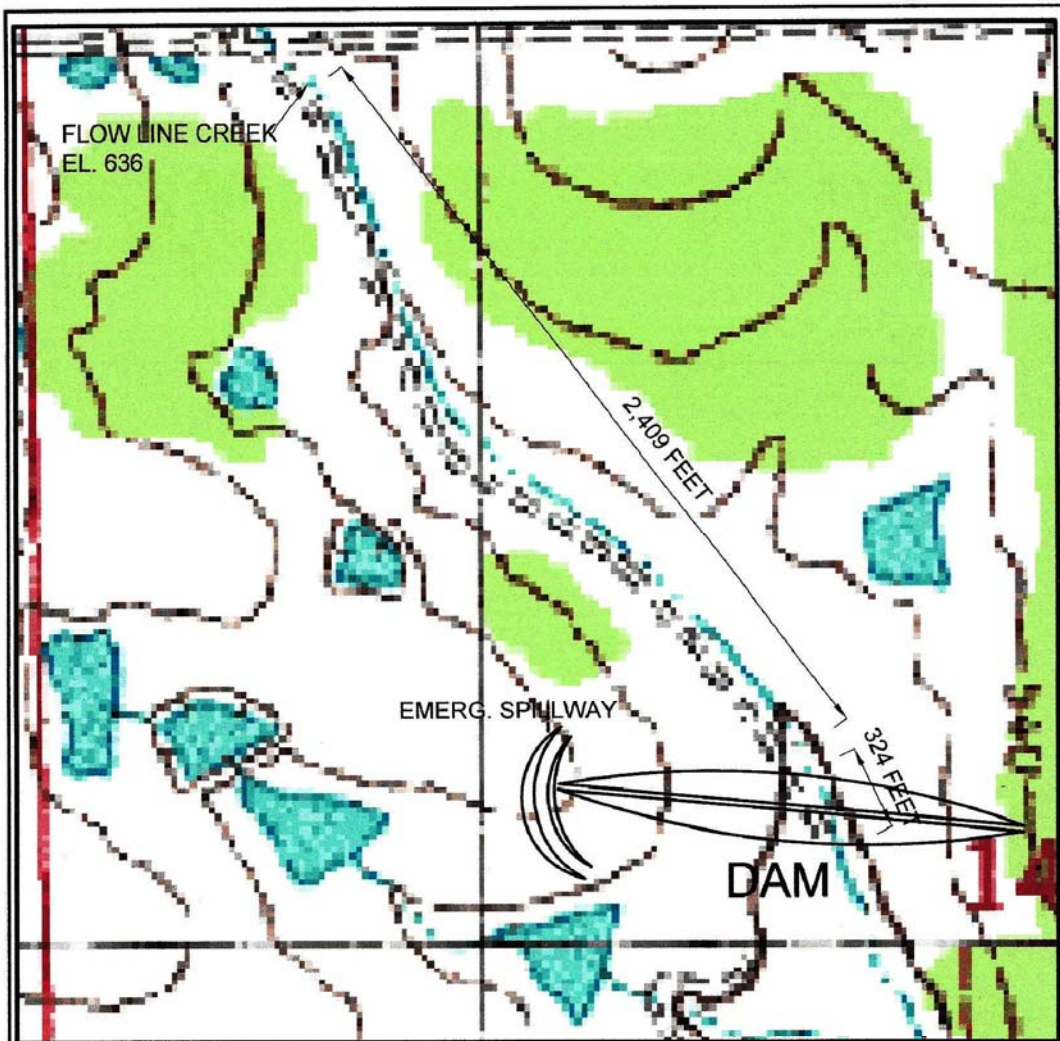
Sheet 2 of 5

4,400



Feet





Scale 1" = 400'

PROPOSED ED BAKER LAKE DAM #2  
 on  
 UNNAMED TRIBUTARY OF NORTH PRONG  
 BEAVERDAM CREEK



REVISED 1-23-2014

FIGURE # 1

TEP# 13013

TOKAY ENGINEERING - 2007 Sylvan Hills Ct. - Jefferson City, MO 65109

**ACTION NO. 2009-00185-2**

Mr. Ed Baker, 50-acre lake #2

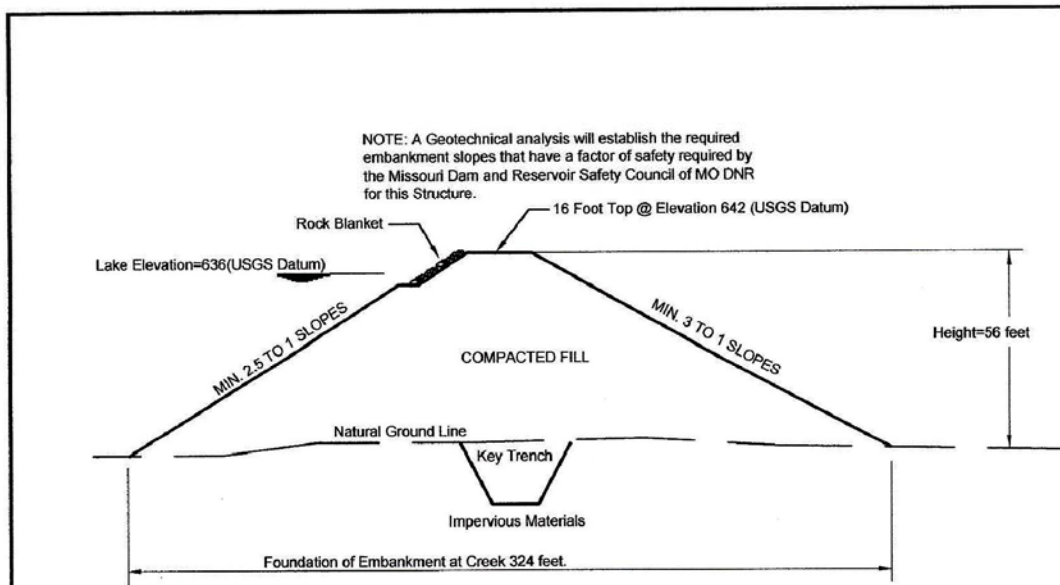
Proposed Dam and Lake Construction

Unnamed tributary to North Prong Beaverdam creek

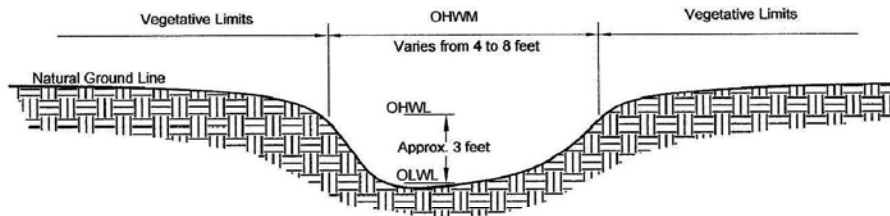
Carter County, Missouri

January 2014

Sheet 3 of 5



TYPICAL SECTION DAM



TYPICAL SECTION CREEK CHANNEL

No Scale

PROPOSED ED BAKER LAKE DAM #2  
on  
UNNAMED TRIBUTARY OF NORTH PRONG  
BEAVERDAM CREEK



REVISED 1-23-2014

FIGURE # 2

TEP# 13013

TOKAY ENGINEERING - 2007 Sylvan Hills Ct. - Jefferson City, MO 65109

ACTION NO. 2009-00185-2

Mr. Ed Baker, 50-acre lake #2

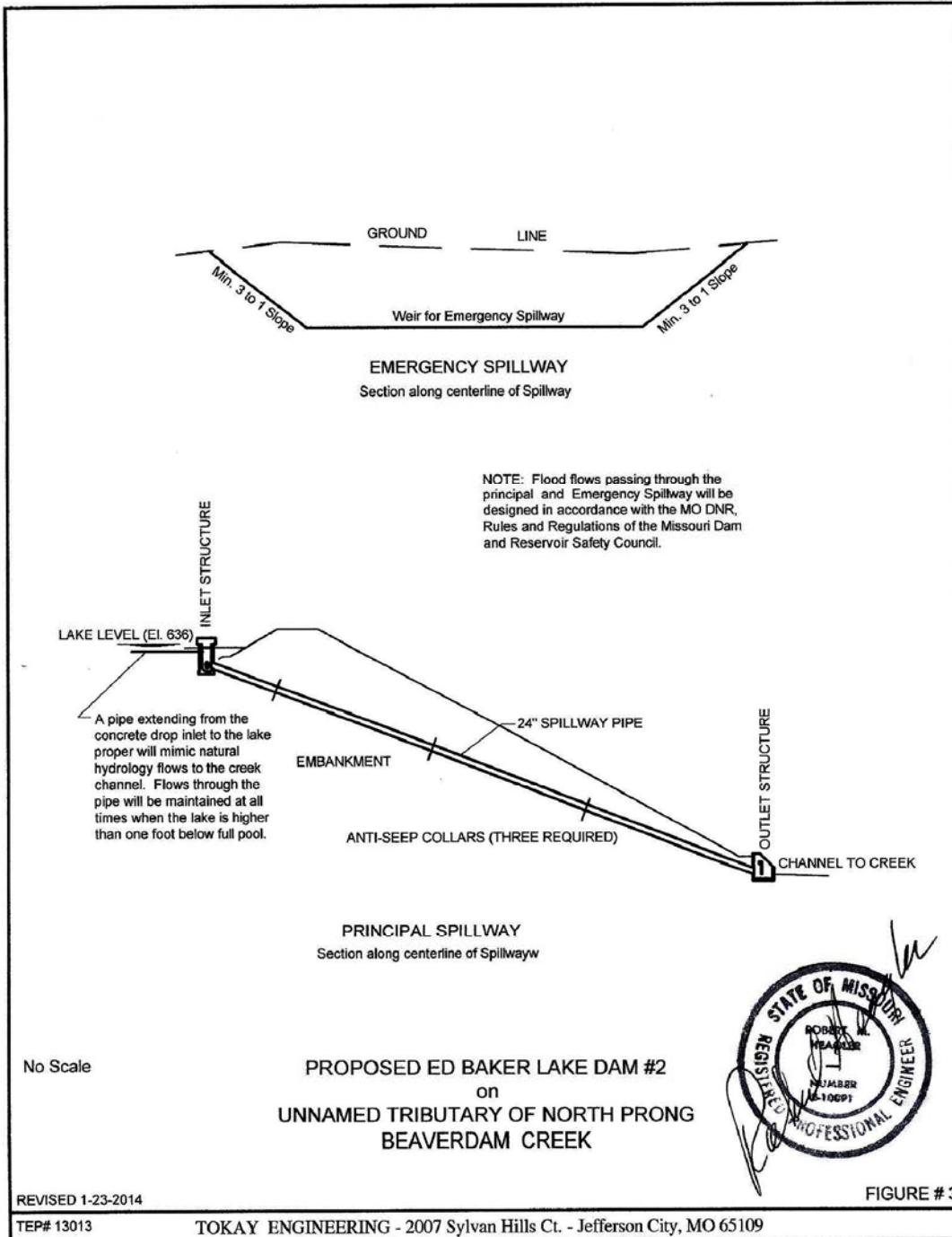
Proposed Dam and Lake Construction

Unnamed tributary to North Prong Beaverdam creek

Carter County, Missouri

January 2014

Sheet 4 of 5



**ACTION NO. 2009-00185-2**  
 Mr. Ed Baker, 50-acre lake #2  
 Proposed Dam and Lake Construction  
 Unnamed tributary to North Prong Beaverdam creek  
 Carter County, Missouri  
 January 2014